



Oldham County Planning and Development Services

M. Louise Allen, Director

100 W. Jefferson Street
Suite 3
LaGrange, KY 40031

Monthly Highlights

June, 2009
Volume 2

Phone: (502) 222-1476
Fax (502) 222-3213
www.oldhamcounty.net

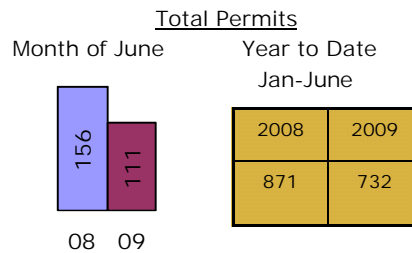
- Grand Opening and Ground Breaking events were held on June 24th for the Commerce Parkway Trail Phase 1 and 2 respectively. More than 40 people attended the ceremony.
- Energy Efficiency & Conservation Block Grant (EECBG) application was submitted in June-Energy Audit for county owned buildings is being scheduled.
- Consultant selection process is underway for the design of the Oldham County Bike/Pedestrian Trail I-71 overpass project.
- Oldham County transportation projects awarded under the American Recovery and Reinvest Act (ARRA) are being prepared for funding authorization.
- Planning Commission Chairman Kevin Jeffries appointed a committee to review performance bonds for soil and erosion control measures. Planning Commission member Dr. Bob Arvin will chair the subcommittee.
- Improvements were made to the process of submitting updated data to GIS for easy tracking.

Current Planning Activities:
Planning Commission cases: 2
Minor Plat: 4
No TRC or Board of Adjustments cases during the month of June.

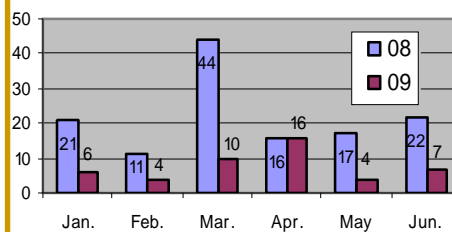
Year to Date (January-June):

	2008	2009
Planning Comm. Cases	58	6
Planning Comm. Approved Housing Units	571	0
Record Plat (Lot/Unit)	131	29
Minor Plat	31	20
TRC Cases	7	2
BOA Cases	21	3
Landscaping Plan	8	2

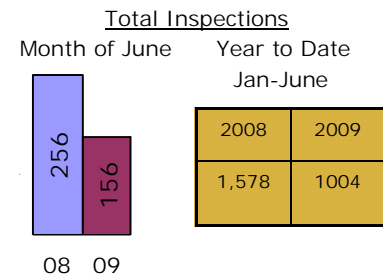
Permits:



Residential Permits (New Housing Units)



Inspections:



Enforcement Activities:

Contact Received: 55
Complaint Investigations: 38
 Closed: 23
 Open: 6
 Pending: 9
NOV & Citations: 6
Code Board Cases: 3

Approved or Not?

Oldham County Planning Commission: Docket PZ-09-003, Community Facility Review approved for Tanglewood Subdivision in Pewee Valley.
Docket PZ-09-004, Landscape Waiver approved for Insulation Technologies, Inc. in LaGrange.
Code Board: 3 cases were presented. Citations resulted in 2 violations and 1 resolved.

GIS Corner: The geocoding of Oldham County addresses is now complete and a 100% match was achieved. This effort was necessary to help Oldham County Dispatch meet its requirements for maintaining state funding. With the completion of the geocoding project and stormwater billing assistance, work on the zoning layer is resuming and is expected to be completed shortly. OGIC is expected to unveil its new public website in 30-60 days.

Upcoming meetings/events in July, 2009:

LaGrange Board of Adjustments: 7/20/09
Study Review Committee: 7/23/09
Planning Commission: 7/28/09
No meetings for the Code Board, TRC or Oldham County Board of Adjustments for the month of July.

Employee News

Fiscal Court staff sent several care packages to Vic Peak during the last few months. Vic is stationed overseas and is doing well.